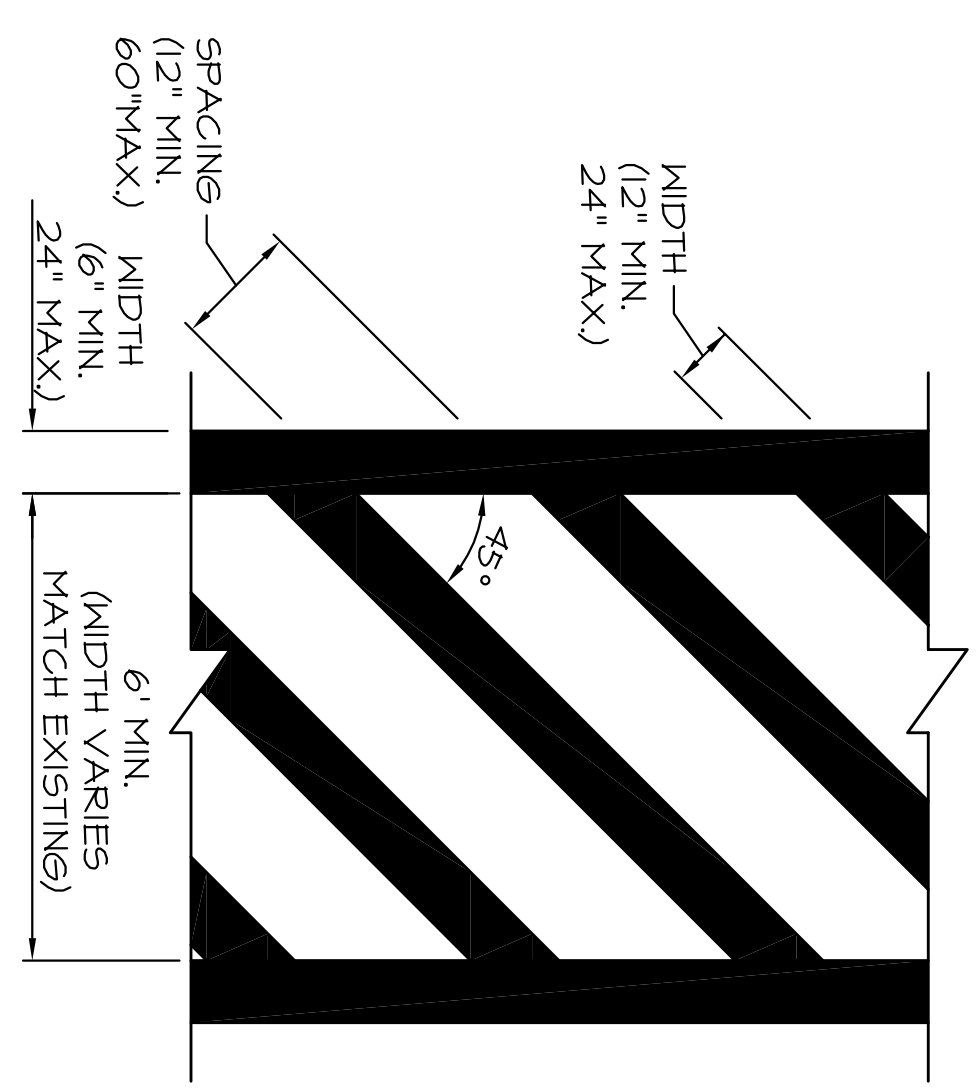
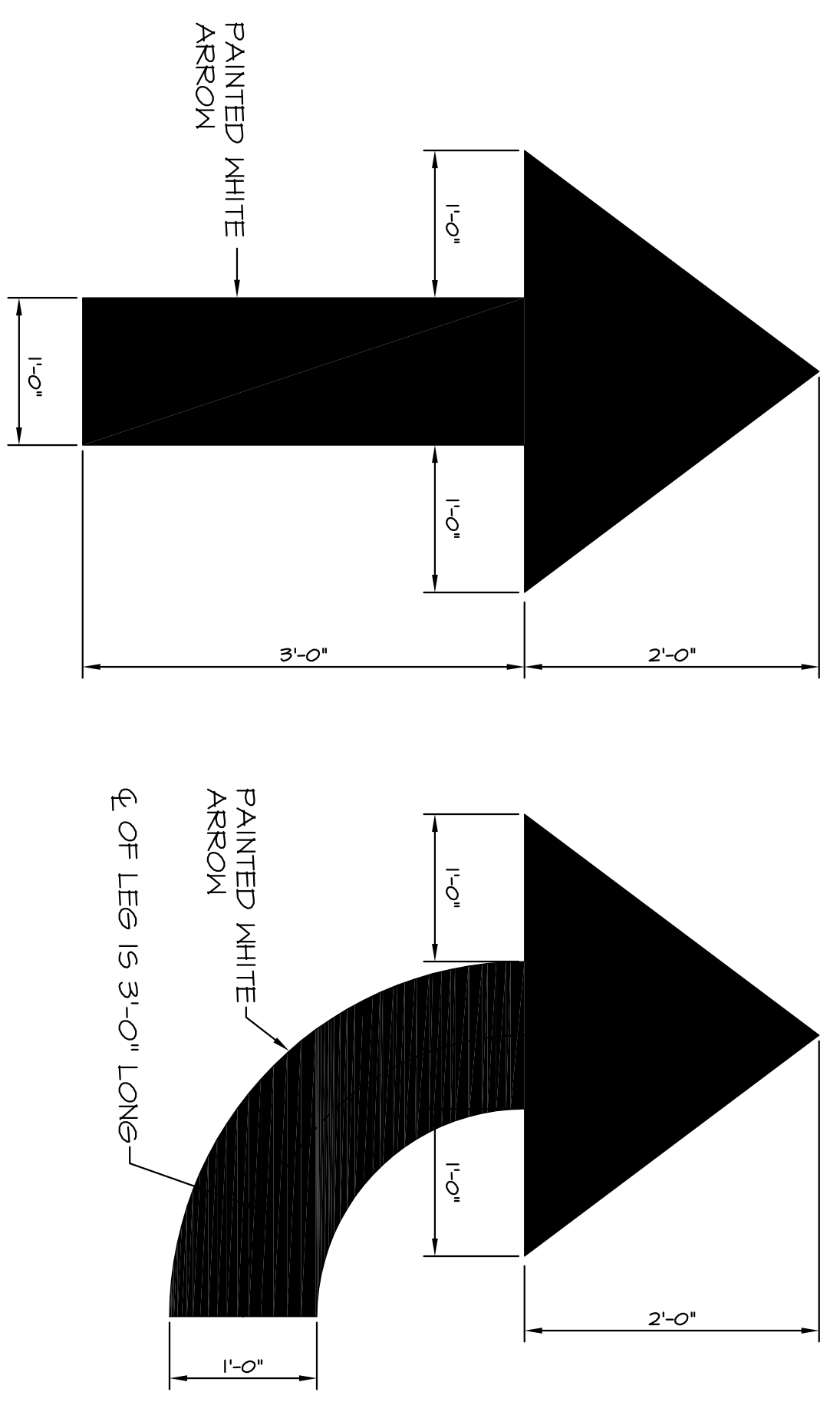


A CROSSWALK MARKING DETAIL
2 NO SCALE



B DIRECTIONAL ARROW DETAILS
2 NO SCALE



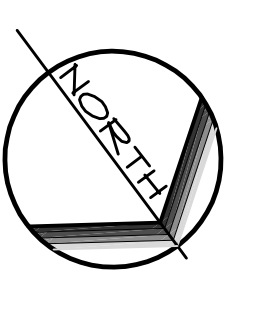
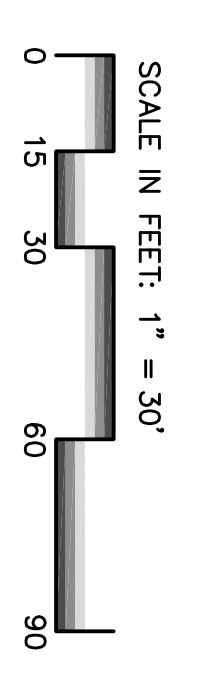
NOTES:
1. THIS DETAIL IS BASED UPON PARADOT'S PAVEMENT MARKINGS (TC-8600) AND SHALL BE UTILIZED AS THE STANDARD UNLESS OTHERWISE DIRECTED BY THE OWNER. PLEASE NOTE THAT THE EXISTING CONDITIONS HAS ALL CROSSWALK MARKINGS AS WHITE/4" LINES.

PAVEMENT MARKING LEGEND



PAVEMENT MARKING NOTES:

1. THE CONTRACTOR MUST VERIFY ALL EXISTING PAVEMENT MARKINGS AND STRIPING WITHIN PAVEMENT AREAS TO BE SEAL COATED PRIOR TO CONSTRUCTION. THE PROPOSED PAVEMENT MARKINGS SHALL BE PAINTED AT THE EXISTING CONDITIONS AT A MINIMUM OR AS APPROVED BY OWNER.
2. THE ACCESS DRIVE SHALL HAVE A 1/4" CENTERLINE PAINTED, AS SHOWN ON THE PLANS.



REVISIONS PER:	DATE:	BY:
1		
2		
3		
4		
5		

EVA
Group, Inc.
ENGINEERS & LANDSCAPE ARCHITECTS
140 SOUTH PARKWAY
HARRISBURG, PA 17104
(717) 652-2124

CONSTRUCTION DRAWINGS
SUBJECT:
EAST PARKING LOT IMPROVEMENTS
1647 OLD PHILADELPHIA PIKE
LANCASTER, PA 17602
CLIENT:
HARRISBURG AREA COMMUNITY COLLEGE
ONE HACC DRIVE
HARRISBURG, PA 17110
(717) 652-2124

MANAGER: B. MILLER DATE: JULY 2009
DESIGNER: B. MILLER PROJECT NO. 572069
DRAWN BY: R.H. McCONNELL SCALE: AS NOTED