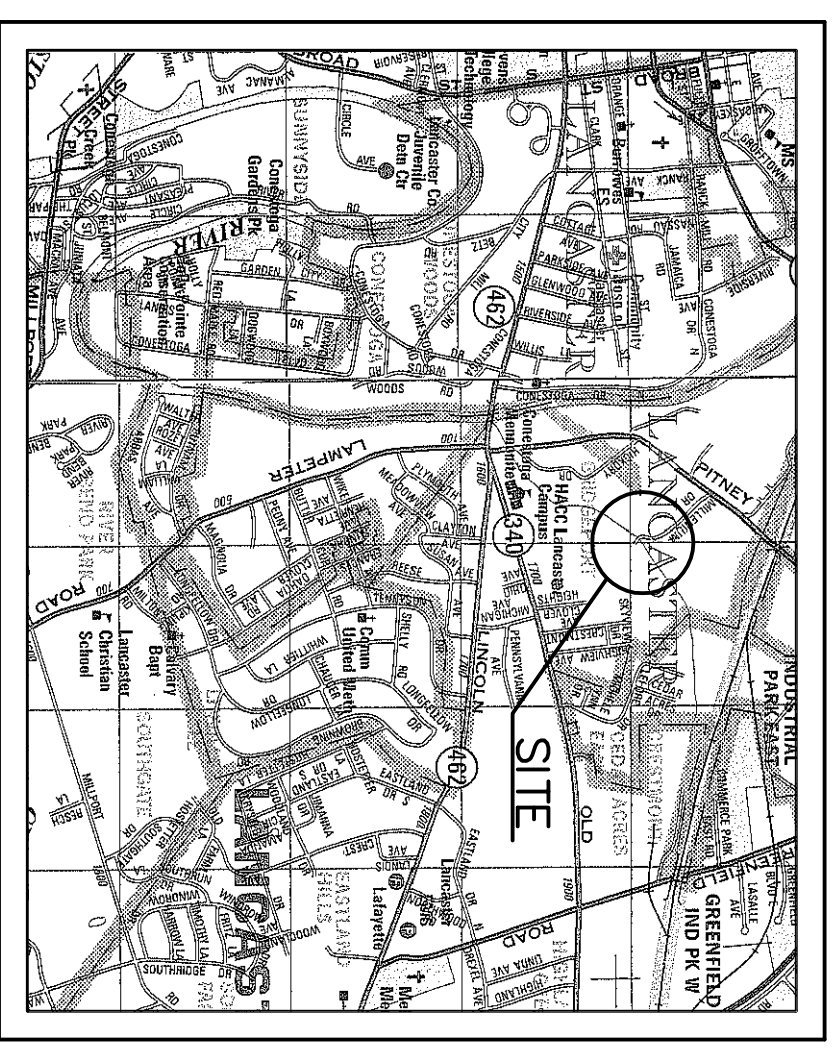
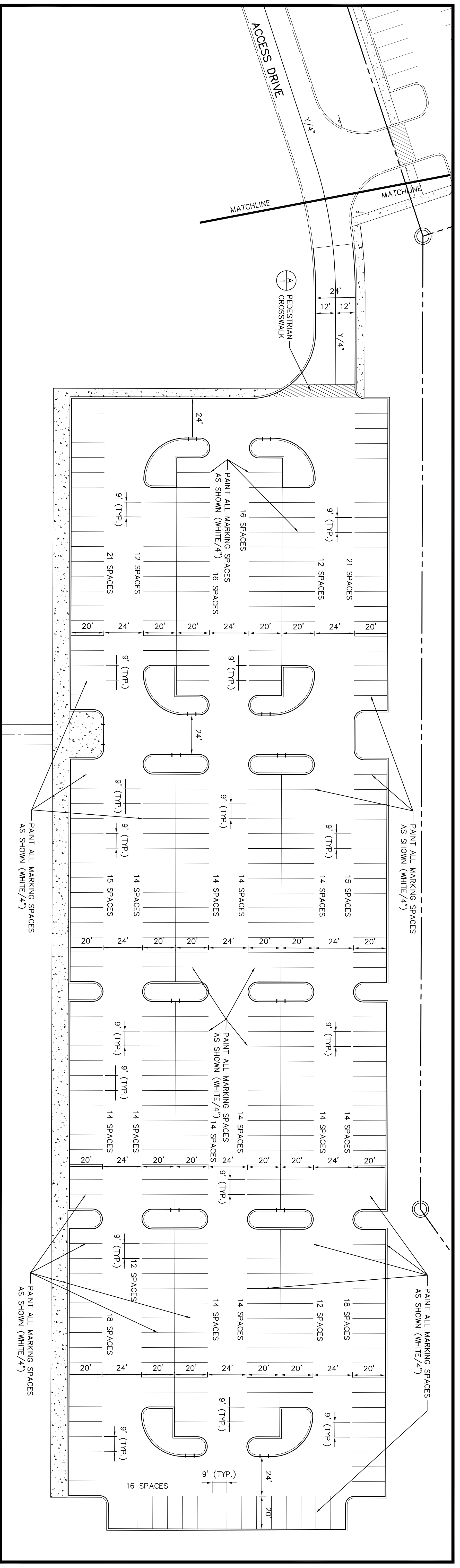
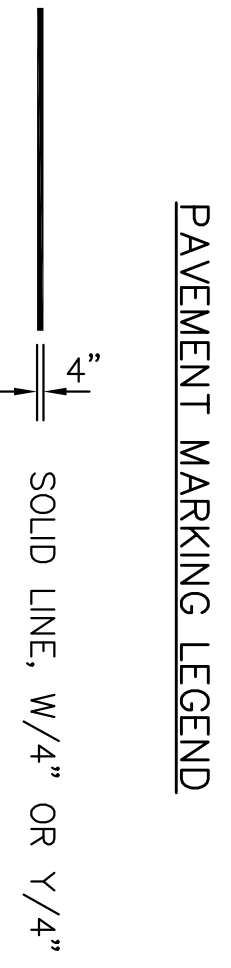
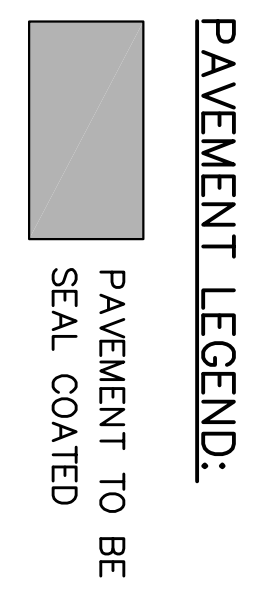


IMPROVEMENTS PLAN
SCALE: 1" = 40'



LOCATION MAP
SCALE IN MILES



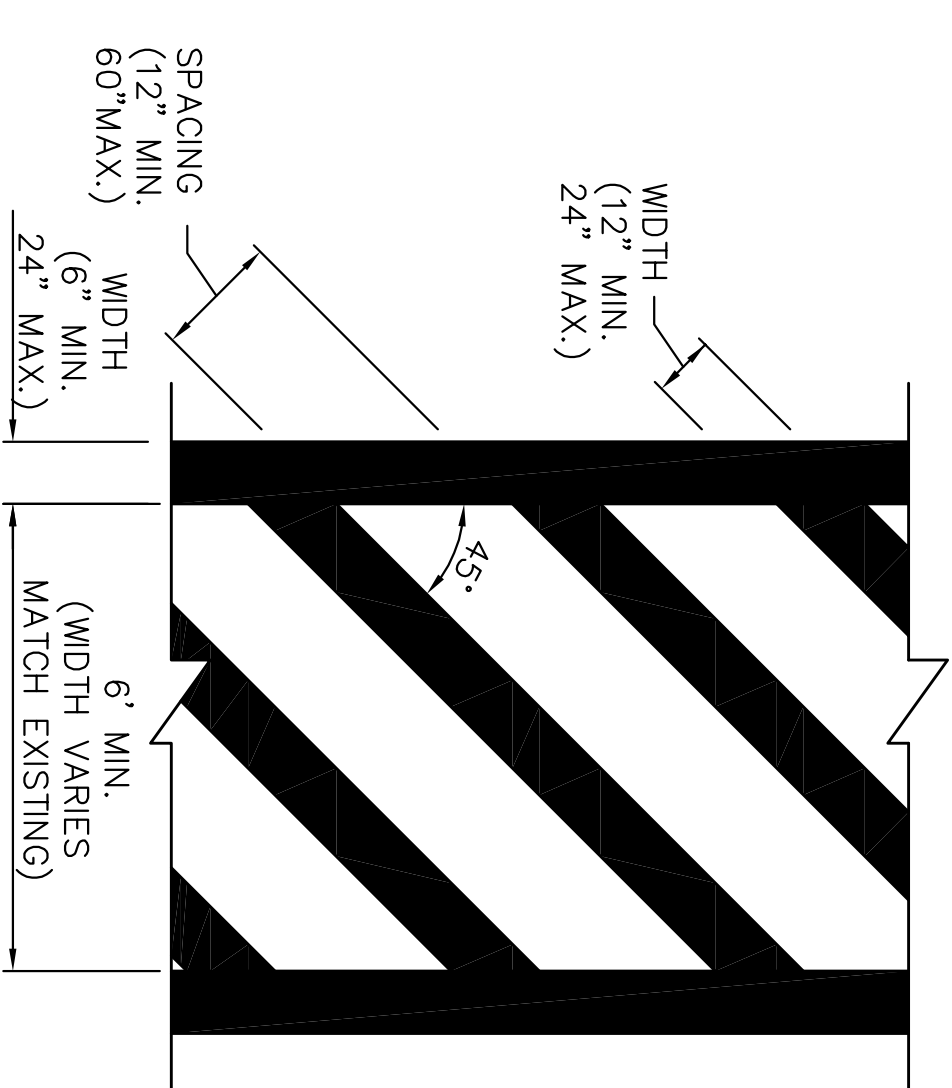
PAVEMENT MARKING & SIGNAGE PLAN
SCALE: 1" = 30'

CONSTRUCTION NOTES:


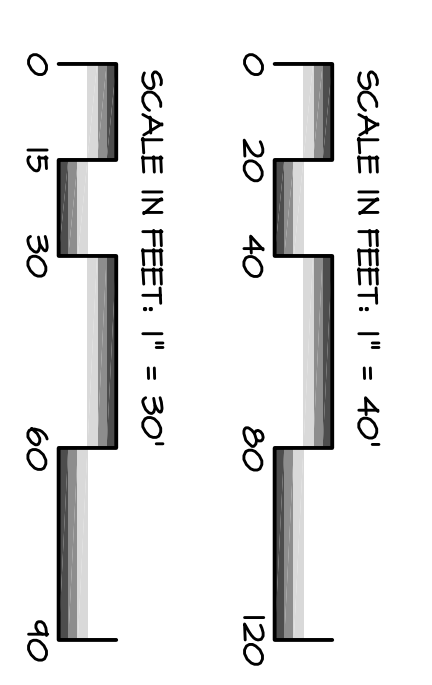
1. APPLY OIL SPOT PRIMER (AS NECESSARY) ON PAVEMENT AREAS TO BE SEAL COATED. CONTRACTOR SHALL FIELD VERIFY QUANTITY/AREAS WITH THE OWNER/ENGINEER PRIOR TO APPLICATION.

PAVEMENT MARKING NOTES:

1. THE CONTRACTOR MUST VERIFY ALL EXISTING PAVEMENT MARKINGS AND STRIPING WITHIN PAVEMENT AREAS TO BE SEAL COATED PRIOR TO CONSTRUCTION. THE PROPOSED PAVEMENT MARKINGS MUST BE REPAINTED TO MATCH THE EXISTING CONDITIONS, AT A MINIMUM OR AS APPROVED BY OWNER.
2. THE ACCESS DRIVE SHALL HAVE A 1/4" CENTERLINE PAINTED, AS SHOWN ON THE PLANS.



- NOTES:
1. THIS DETAIL IS BASED UPON PENNDOT'S PAVEMENT MARKINGS (TC-8600) AND SHALL BE UTILIZED AS THE STANDARD UNLESS OTHERWISE DIRECTED BY THE OWNER. CROSSWALK MARKINGS AS SHOWN (WHITE/4" LINES).



REVISIONS PER.	DATE	BY:
1		
2		
3		
4		
5		

EVA
Group, Inc.
ENGINEERS & LANDSCAPE ARCHITECTS
146 SOUTH BROAD STREET
HARRISBURG, PA 17102
(717) 652-2114

CONSTRUCTION DRAWINGS
SUBJECT:
NORTH PARKING LOT IMPROVEMENTS
1647 OLD PHILADELPHIA PIKE
EAST HARRISBURG, PENNSYLVANIA
CLIENT:
HARRISBURG AREA COMMUNITY COLLEGE
ONE HACC DRIVE
HARRISBURG PA 17110
(717) 652-2114

MANAGER: B. MILLER DATE: SEPTEMBER 2008
DESIGNER: B. MILLER PROJECT NO. 572008
DRAWN BY: J.M. SEIBERT SCALE: AS NOTED

PAVEMENT MARKING & SIGNAGE PLAN
SCALE: 1" = 30'

